

Today in Georgia History
October 18, 1735
Scottish Highlanders

Suggested Readings

Anthony W. Parker, *Scottish Highlanders in Colonial Georgia: The Recruitment, Emigration, and Settlement at Darien, 1735-1748* (Athens: University of Georgia Press, 1997).

Jeannine Cook, *Fort King George: Step One to Statehood* (Darien, Ga.: Darien News, 1990).

“Darien.” *New Georgia Encyclopedia*. <http://www.georgiaencyclopedia.org/nge/Article.jsp?id=h-645&hl=y>


Image Credits
October 18, 1735: Scottish Highlanders



Oglethorpe Portrait, A-1361-327
Courtesy of the Georgia Historical Society



Colonist Clearing on Hutchinson Island, RB F 289 M37 1733
Reasons for Establishing the Colony of Georgia, 1733
Courtesy of the Georgia Historical Society



De Brahams Plans, showing Ft Frederica, MC F 281 G35 V7 PT3
The Spanish official account of the attack on the colony of Georgia, in America, and of its defeat on St. Simons Island by General James Oglethorpe. Savannah, Ga., Savannah morning news, 1913
Courtesy of the Georgia Historical Society



Fort Frederica Ruins, 2
Courtesy of National Parks Services, Fort Frederica National Monument



Fort Frederica Ruins, 3
Courtesy National Parks Services, Fort Frederica National Monument



Fort King George
Courtesy of the Fort King George Historic Site



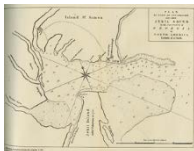
Frederica Street Scene with Scottish Highlander
Courtesy National Park Service, Fort Frederica National Monument



Highlanders of Scotland Marker, Darien, Ga 1936, MS 1360-17-18-09
Courtesy of the Georgia Historical Society



Map of Atlantic Coast ca. 1739, MC F 281 G35 V7 PT3
The Spanish official account of the attack on the colony of Georgia, in America, and of its defeat on St. Simons Island by General James Oglethorpe. Savannah, Ga., Savannah morning news, 1913
Courtesy of the Georgia Historical Society



Map of Jekyll Sound, MC F 281 G35 V7 PT3
The Spanish official account of the attack on the colony of Georgia, in America, and of its defeat on St. Simons Island by General James Oglethorpe. Savannah, Ga., Savannah morning news, 1913
Courtesy of the Georgia Historical Society




Map of St Simon and Frederica showing Bloody Marsh Battle, MC F 281 G35 V7 PT3
The Spanish official account of the attack on the colony of Georgia, in America, and of its defeat on St. Simons Island by General James Oglethorpe. Savannah, Ga., Savannah morning news, 1913
Courtesy of the Georgia Historical Society



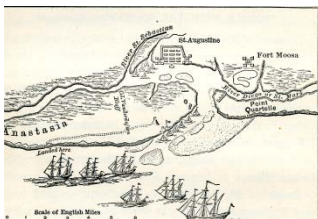
Map of West Indies Depicting War of Austrian Succession, 1741



A View of the Town and Castle of St Augustine and the English Camp before June 20, 1740 by Tho Silver
 "Gentleman's magazine (London, England : 1736)", 1 AP4 .G32
Courtesy of the Georgia Historical Society



Oglethorpe's journey to Coweta Town
First lessons in Georgia history, by Lawton B. Evans, F286 E925 1913
Courtesy of the Georgia Historical Society




First lessons in Georgia history, by Lawton B. Evans, F286 E925 1913
Courtesy of the Georgia Historical Society



Southeastern US 1733 showing islands
Library of Congress Geography and Map Division



First lessons in Georgia history, by Lawton B. Evans, F286 E925 1913
Courtesy of the Georgia Historical Society



Visit of Oglethorpe to the Highlander Colony
Library of Congress, Prints & Photographs Division, LC-USZ62-53274



World Map 1700s
Library of Congress Geography and Map Division